

accessible for people in wheelchairs, having partial sight etc. area more welcoming. For example, we want to make the area more GBCP and the BBID are also looking at other ways of making the

our community more welcoming to disabled people and the elderly. The map is one of the ways in which we want to empower people, making when they are out. **This is a widespread but invisible disability.**

They need frequent access to a toilet and cannot be sure of finding one not just older ones, felt imprisoned in their homes.

Forum looked at national research that showed that some people, and following a discussion at the Bedminster Older Peoples' Forum. The first Bedminster Toilet Map actually appeared several years ago

Why did we make this map?

The Toilet Map of Bedminster

VACANT

Welcome to Bedminster

This map has been commissioned by the Greater Bedminster Community Partnership (GBCP) and the Bedminster Business Improvement District (BBID).

GBCP includes around 100 organisations in the area. One of these is BBID with over 400 businesses.

We want people to enjoy the experience of being in Bedminster, whether that's for shopping, entertainment, visiting a park or just walking around.

For more information, visit: www.bedminster.org.uk






Printed locally by:



Accessibility

All featured toilets are accessible from the pavement without having to go up any steps (except the 3 Lions pub and the gents at the Hen and Chicken where there are a couple of steps to climb). The toilets all have **baby changing facilities and a disabled toilet** (except the 3 Lions pub and the Rope Walk). You will find the names listed on the map. Information correct at the time of printing.

Key

-  Toilet in an establishment
-  Public toilet
-  Railway station

Thanks!

We would like to thank owners and managers of businesses that feature on our map.

They have agreed that, when they are open, people can use their toilets even if they don't buy a cup of tea, glass of beer, tin of beans etc. After all, if they are not customers today, they may be tomorrow and they may also be helping the business next door.

Contains OS data © Crown copyright and database right (2017).

Thanks to graphic designer Tess Sieling, who put the map together in 2017.

Tess Design
tess-sieling.co.uk



Hotwell Road

RIVER AVON

Coronation Road

GREVILLE SMYTH PARK

GORE'S MARSH

VICTORIA PARK

- | | |
|---------------------------------|---------------------------------|
| 1 Create Centre | 12 Mezzaluna |
| 2 Greville Smyth Public Toilets | 13 Steam Crane |
| 3 Pump House | 14 Bedminster Public Toilets |
| 4 Tobacco Factory | 15 Robert Fitzharding |
| 5 Coffee #1 | 16 Bristol South Swimming Pool |
| 6 Lounge | 17 Assembly |
| 7 Hen and Chicken | 18 Asda |
| 8 Spike Island | 19 Windmill Hill City Farm |
| 9 Spotted Cow | 20 Rope Walk |
| 10 3 Lions | 21 RNIB |
| 11 Southville Centre | 22 Victoria Park Public Toilets |

1

3

8

11

20

21

18

19

22

4

5

6

7

9

13

16

17

14

15

12

Brunel Way

Winterstoke Road

North Street

East Street

Malago Road

West Street

Bedminster Road

Bedminster Parade